






O'Neill, Nebraska

Your clinical rotations present an opportunity to immerse yourself in a new community. You'll find each of the areas you work in has attractions and activities worth exploring. Click on the links below to see what O'Neill has to offer!



Population	3,580	
Location	<u>O'Neill, NE Map & Directions - MapQuest</u>	
Tourism Website	<u>O'Neill VisitNebraska.com</u>	
Health and Wellness	<u>Goose Lake Wildlife Management Area</u>	US HWY 281
	Tennis Courts	Tipperary between 5th and 7th
	<u>Parks and Recreation</u>	
	<u>O'Neill Golf Club</u>	49175 W Hynes St
	<u>Swimming at Ford Park</u>	220 W Clay St
Museums/Attractions	<u>Holt County Historical Society Museum</u>	401 E Douglas
	<u>O'Neill Historic Depot Building</u>	330 E Hancock
	<u>O'Neil Bowling Lanes</u>	49171 Douglas Ave
	<u>Public Library</u>	601 E Douglas
	<u>Moses P Kinkaid Building</u>	SE of the Giant Shamrock
	<u>O'Neil Community Center</u>	501 S 4th St
Transportation	<u>O'Neill Municipal Airport</u>	87204 John Baker Road
Restaurants	<u>China Dragon</u>	410 E Douglas
	<u>Holt County Grill</u>	320 E Douglas
	<u>Taco and Tequila</u>	121 S 4th
	<u>Westside Restaurant</u>	US HWY 20
	<u>Chesterfield West</u>	305 E Douglas
	<u>La Costenita Market</u>	104 S 5th St
	<u>Hartes Pub</u>	175 Main St
Grocery Stores	<u>Wildflour Grocer</u>	112 S 4th
	<u>Dollar General</u>	317 E HWY 20
	<u>O'Neill Superfoods</u>	304 E HWY 20
	<u>Torpin's</u>	506 E Douglas
Places of Worship	<u>First Christian Church</u>	505 E Williams St
	<u>Faith Community Church</u>	515 N 10th St
	<u>Assembly of God</u>	204 N 7th St
	<u>St Patrick's Catholic Church</u>	301 E Adams
	<u>First United Methodist Church</u>	404 W Cedar St
	<u>The Church of Jesus Christ of Latter-day Saints</u>	130 N 4th St
	<u>First Presbyterian Church</u>	204 E Everett St