






West Point, Nebraska

Your clinical rotations present an opportunity to immerse yourself in a new community. You'll find each of the areas you work in has attractions and activities worth exploring. Click on the links below to see what West Point has to offer!



Population	3,500	
Location	<u>West Point, NE Map & Directions - MapQuest</u>	
Tourism Website	<u>Tourism West Point NE (west-point.ne.us)</u>	
Health and Wellness 	<u>City Pool</u>	250 W Bridge
	<u>Park Walking Trails</u>	Neligh and Wilderness Parks
	<u>Neligh Park and Camping/Dog Park</u>	530 W Bridge St
Museums/Attractions 	<u>West Point Community Theatre</u>	237 N Main St
	<u>West Point Nielson Community Center</u>	200 Anna Stalp Ave
	Cuming County Historical Society Complex	227 N Main St
	<u>River Valley Pumpkin Patch</u>	1491 River Road
	<u>Native 32 Winery</u>	789 7th Road
Transportation	<u>Joyride Public Transit (Oakland)</u>	(402) 685-7500
Restaurants 	<u>Fiesta Brava</u>	1716 N Lincoln St
	<u>Pizza Ranch</u>	245 S Main St
	JDs Bar and Grill	586 S Lincoln St
	Pizza Hut	136 E 13th St
	Runza	201 Plaza Dr
	<u>Las Canas</u>	236 S Main
	<u>Uptown Restaurant</u>	100 N Main St
Grocery Stores 	<u>Graybeal Foods</u>	338 S Main St
	<u>HyVee</u>	500 Plaza Dr
	<u>Dollar Tree</u>	1314 N Lincoln St
Places of Worship 	St Mary's Catholic Church	343 N Monitor St
	Grace Lutheran Church	104 S Colfax St
	West Point Family Worship Center	1140 N Lincoln
	Christ Place Church	428 S Oak St
	St Paul Lutheran	434 N Lincoln